















EXISTING BIKEWAY MAP

Legends

-  MVCityWM.MVCITYADMIN.Highways_clipped
-  Juan Bautista De Anza Trail
-  Class II Bike Lane
-  Enhanced Class III Bike Route
-  Class III
-  Multiuse Trails
-  Improved Trails
-  Proposed Trails
-  Regional Trails
-  State Trails
-  Trail subject to feasibility of Freeway Bridge
-  Major Roads
-  Minor Roads
-  City Boundary

MAP UPDATED MAY 2019

